

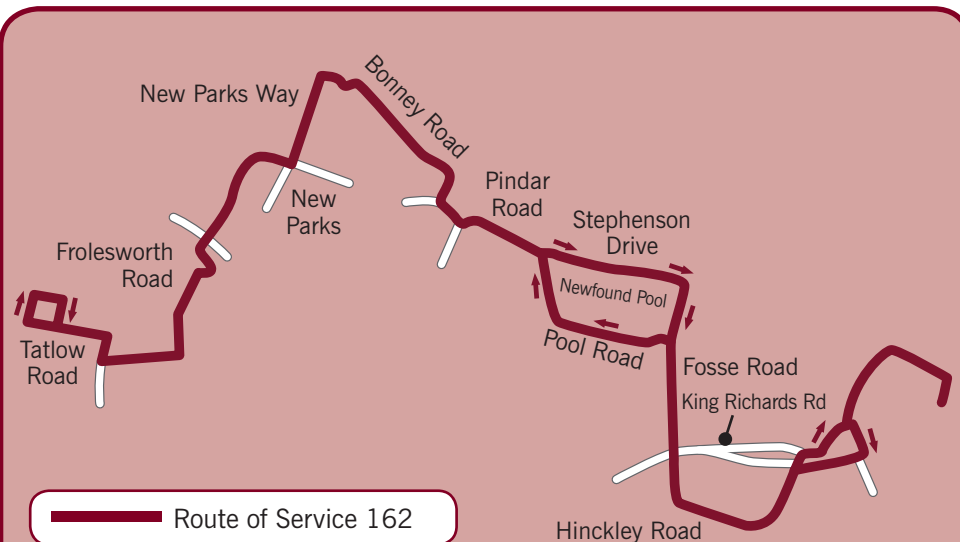
Sample fares:

Leicester City Centre to Tatlow Road
£1.35 adult single, £2.50 adult return.

Leicester City Centre to Frolesworth Road
£1.35 adult single, £2.50 adult return.

Tatlow Road to Leicester Hinckley Road
£1.35 adult single, £2.50 adult return.

Child concessions approximately half fare. Older and disabled persons' travel concessions valid in accordance with current terms and conditions.



Route: LEICESTER – Belgrave Gate, Haymarket, Church Gate, St Peter's Lane, Causeway Lane, Vaughan Way, St Nicholas Circle, St Augustine Road, Duns Lane, Braunstone Gate, Hinckley Road, Fosse Road Central, Fosse Road North, Pool Road, Sandhurst Road, Pindar Road, Gillman Road, Bonney Road, Dillon Road, Dillon Way, New Parks Way, Battersbee Road, Charnor Road, Musson Road, Chadwell Road, Kerrial Road, Frolesworth Road, New Parks Boulevard, Sacheveral Road, Liberty Road, Tatlow Road.

Return: via
Tatlow Road, Ibbetson Avenue, Cranstone Crescent, Tournament Road, Tatlow Road, Liberty Road then as reverse of above route to Pindar Road, then Stephenson Drive, Fosse Road North then via reverse of above route until Vaughan Way, Burley's Way, Abbey Street, Belgrave Gate. Roads underlined indicate Hail and Ride sections.


This map is reproduced from Ordnance Survey material with the permission of Ordnance Survey on behalf of the Controller of Her Majesty's Stationery Office © Crown copyright. Unauthorised reproduction infringes Crown copyright and may lead to prosecution or civil proceedings.

Timetable Re-printed: May 2009 Leicestershire County Council. Licence Number 100019271.
The above information is correct at the time of being printed but may be subject to change.


Need more information?

 **traveline**
public transport info
0871 200 22 33
www.traveline.info
BT callers charged 10p per min plus 6p set-up fee per call. Mobile and other provider's charges vary.

Service 162



New Parks to Leicester



The 24 hour clock is used throughout this timetable

Comments & Suggestions

We welcome your views on local bus services.

Write to us at: Marketing, The Passenger Transport Unit, HT&WM, Leicestershire County Council, County Hall, Glenfield, Leicestershire, LE3 8RA
or e-mail: passengertransport@leics.gov.uk

5th MAY 2009

An hourly bus service provided by
Leicester City Council operated by
Coachcare

This service is provided by



Leicester City Council

Publication No. WD162-190404

UPDATED


Every effort will be made to maintain these services. However, no liability can be accepted for failure to operate the service as specified

Your Bus Timetable

Tatlow Road - Leicester Haymarket Bus Station

162

Monday to Saturday

This service is provided by  Leicester City Council


Operated by **Coachcare**

New Parks, Tatlow Road	0740	0840	0940	1040	1140	1240	1340	1440	1540	1640
Frolesworth Road	0748	0848	0948	1048	1148	1248	1348	1448	1548	1648
Gillman Road	0756	0856	0956	1056	1156	1256	1356	1456	1556	1656
Leicester, Haymarket Bus Station	0805	0905	1005	1105	1205	1305	1405	1505	1605	1705

Leicester Haymarket Bus Station - Tatlow Road

162

Monday to Saturday

This service is provided by  Leicester City Council

Operated by **Coachcare**

Leicester, Haymarket Bus Station Stand C4	0810	0910	1010	1110	1210	1310	1410	1510	1610	1710
Gillman Road	0819	0919	1019	1119	1219	1319	1419	1519	1619	1719
Frolesworth Road	0827	0927	1027	1127	1227	1327	1427	1527	1627	1727
New Parks, Tatlow Road	0835	0935	1035	1135	1235	1335	1435	1535	1635	1735

**A large print version of this timetable is available upon request.
Please contact the Helpline on 0116 305 8777.**