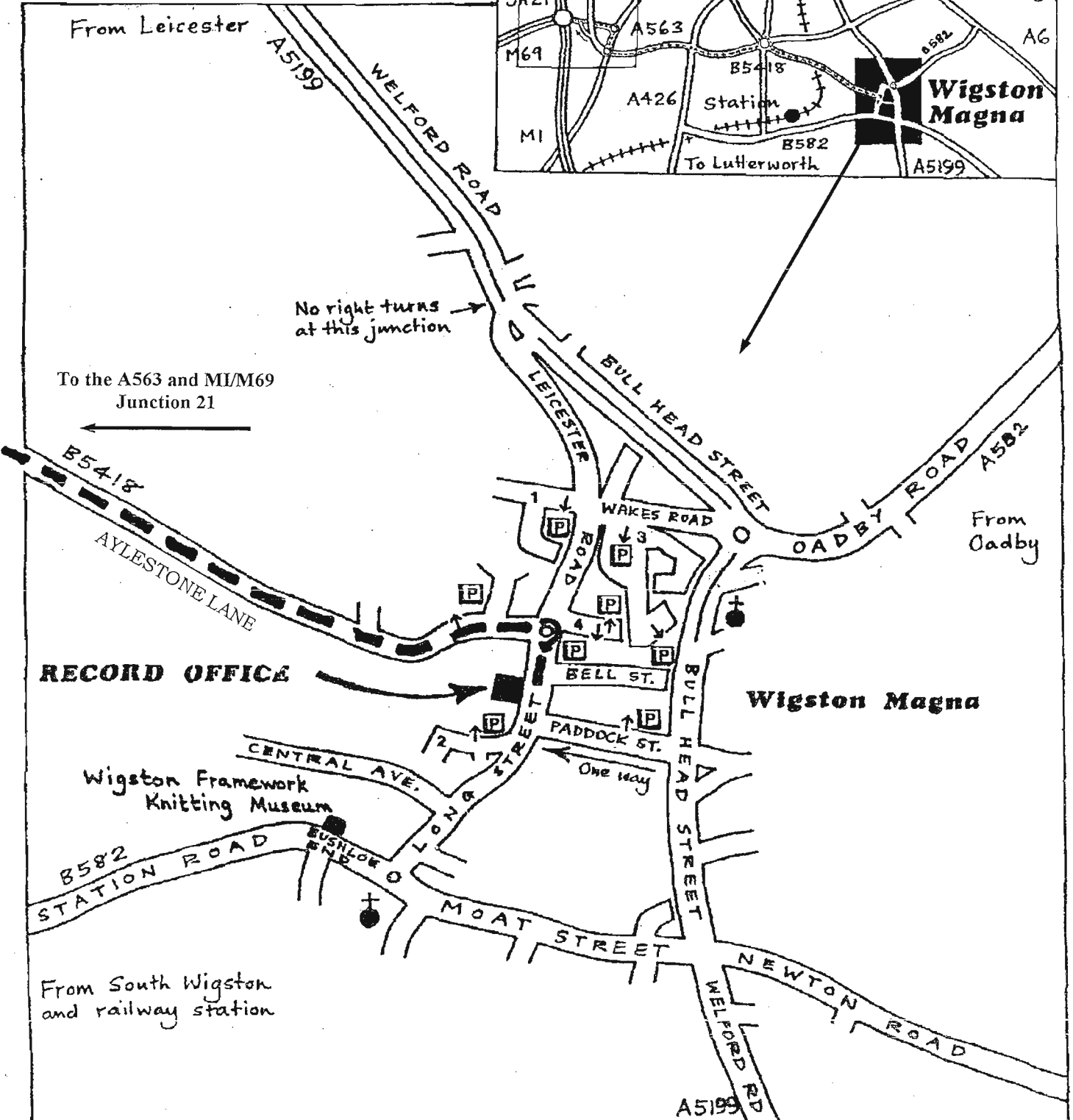
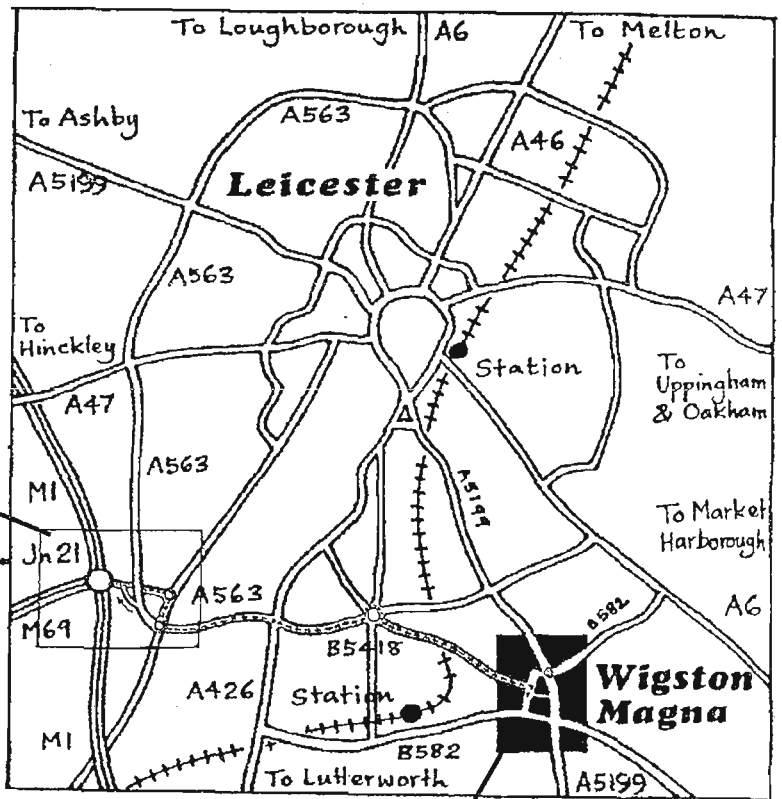


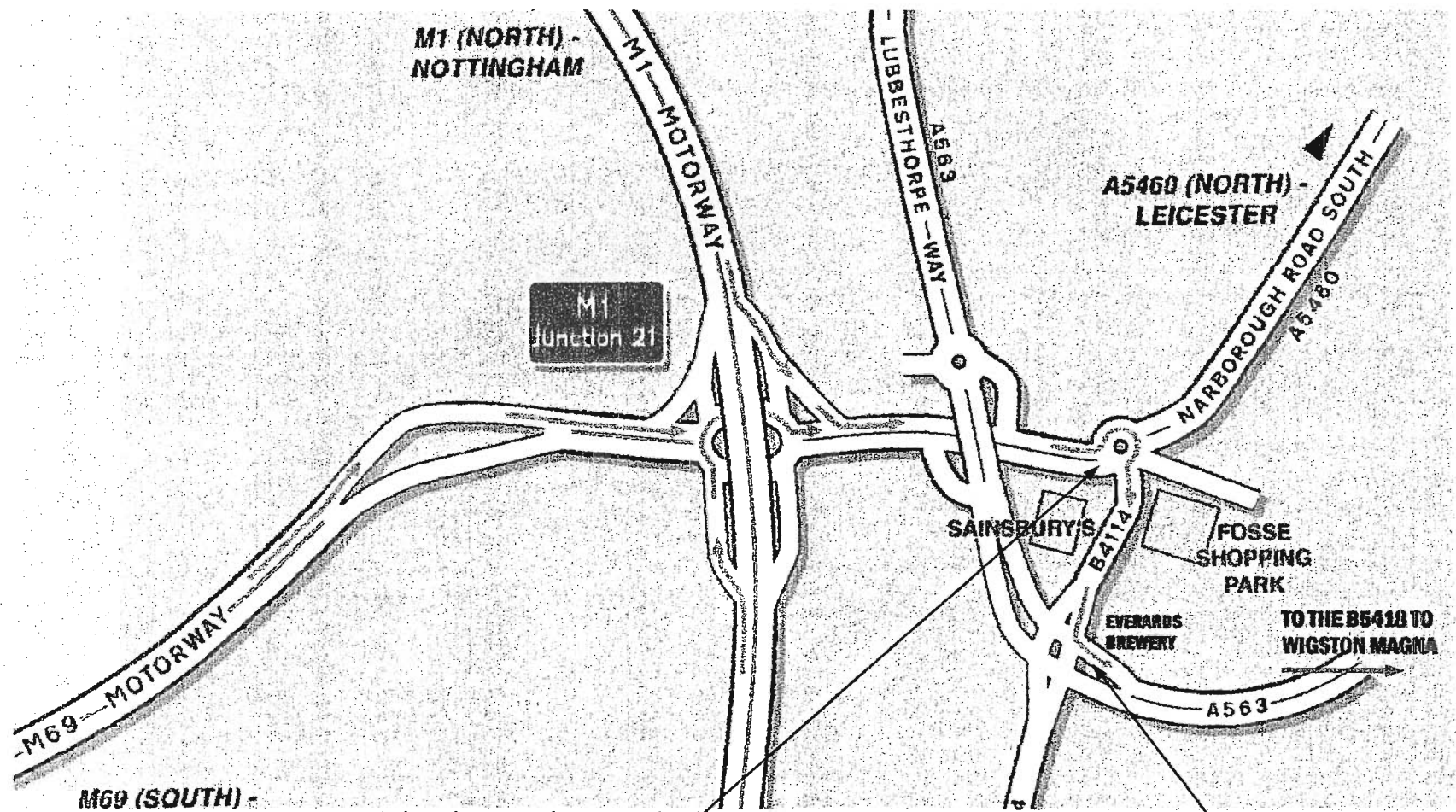
KEY

- P ↑ Parking and access
- ==== Dual carriageway

- 1 VICTORIA STREET
- 2 ELIZABETH COURT
- 3 JUNCTION ROAD
- 4 FREDERICK STREET

SEE OVERLEAF FOR LARGE SCALE MAP OF M1/M69 JUNCTION 21 AND WRITTEN DIRECTIONS





Directions to The Record Office for Leicestershire, Leicester and Rutland

From the M1/M69 Junction turn right at the first roundabout, (outside Fosse Shopping Park) left at the next roundabout/junction (Everards Brewery on left corner) continue on the A563 straight across the next junction with traffic lights, then on to next island, take the road opposite and slightly to the right (number 1 on clock face) the B5418 **STONESBY AVE.** keep straight ahead onto **AYLESTONE LANE** (same road name changes after going over railway bridge) until you come to a **T Junction** (in middle of Wigston) with small painted roundabout, turn right here and The Record Office is on your right just after Wilkinsons (old school with red tiled roof).