


Key:

 Proposed Charnwood Forest Landscape Character Area Boundary 2008

Allocation

-  Water
-  Allotments
-  Amenity areas
-  Amenity areas with tree cover (20 - 60%)
-  Built environment
-  Cemeteries, churchyards and burial grounds
-  Derelict land, active quarries and landfill sites
-  Farmland
-  Grassland / scrub
-  Grassland / scrub with tree cover (20 - 60%)
-  Private gardens
-  Public parks and gardens
-  Sports
-  Woodland / tree cover
-  Other

TEP ref: G1645.032




Based on Ordnance Survey Data with permission of the controller of Her Majesty's Stationery Office, Crown Copyright Leicestershire County Council. Licence Number: 100019271

Project: **Charnwood Forest Landscape Character Assessment**

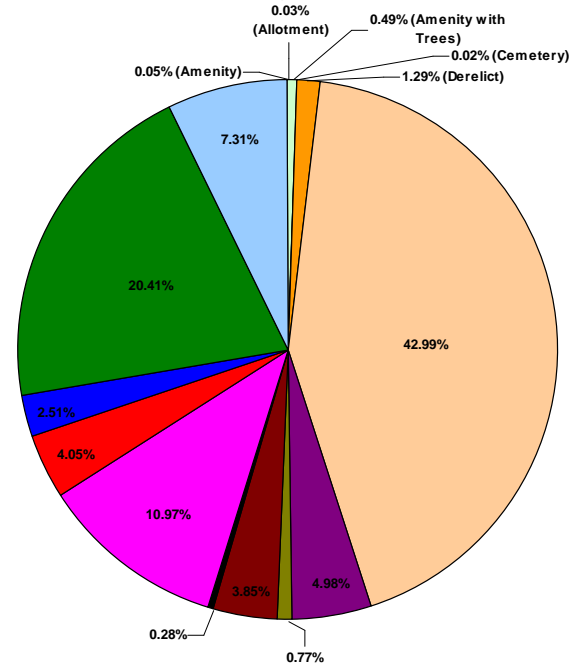
Figure No: **023**

Drawing Title: **Greenspace Typologies Character Area Percentage Cover Analysis**

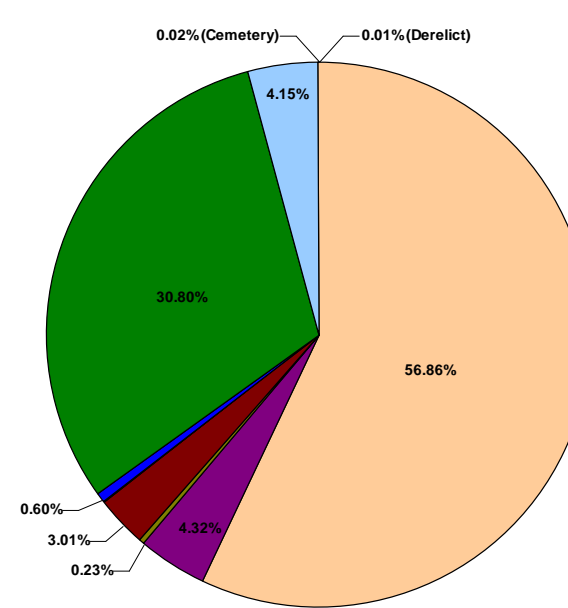
Scale: 0 1 2 3 4 km



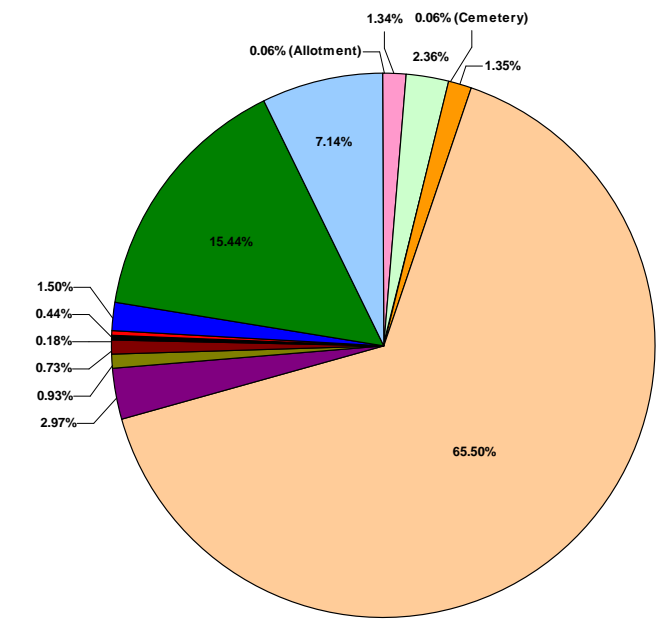
LCA 1 Bradgate & Beacon



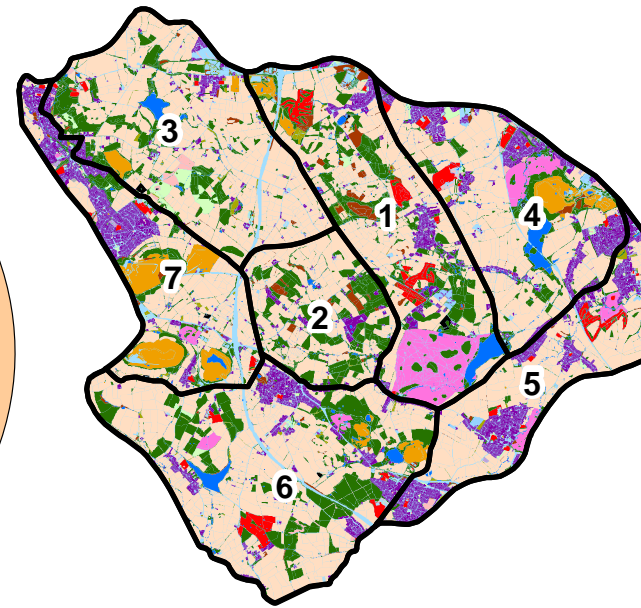
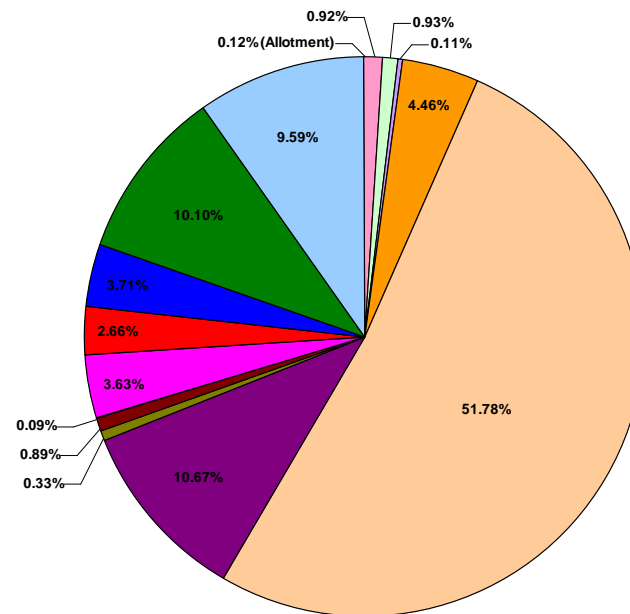
LCA 2 Ulverscroft



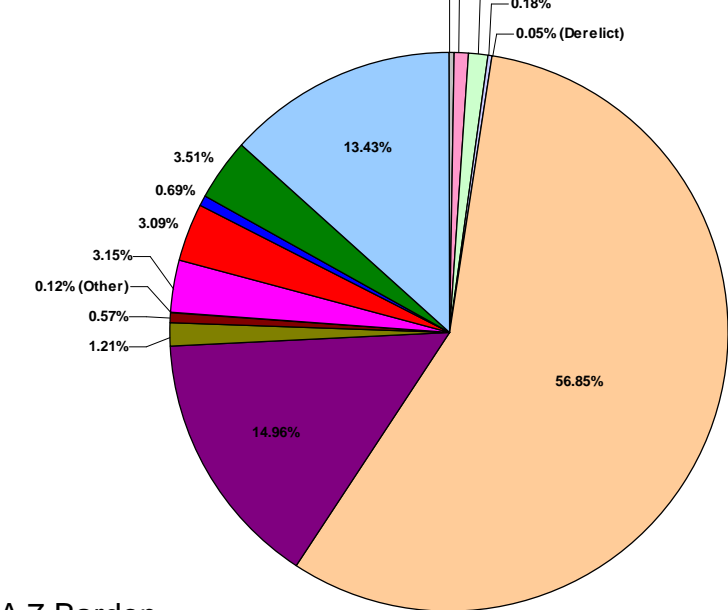
LCA 3 Charley



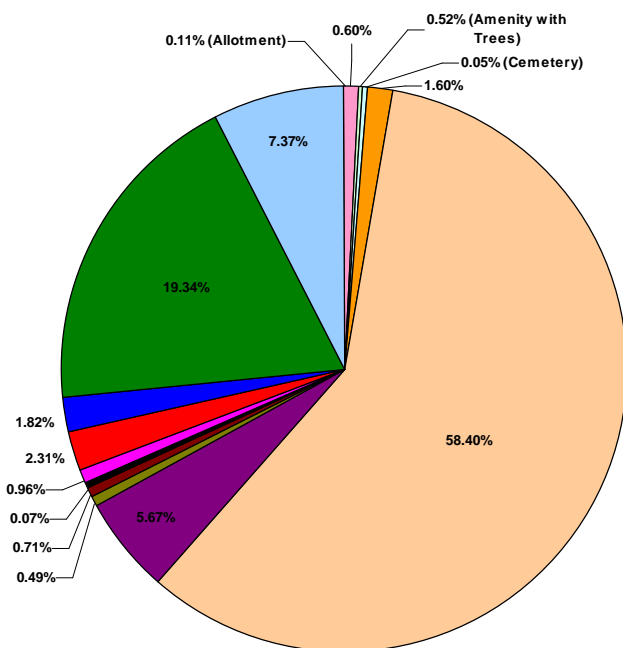
LCA 4 Swithland



LCA 5 Rothley Brook



LCA 6 Thornton & Markfield



LCA 7 Bardon

