









KEY

-  EXISTING CONTOURS AT 2.0m INTERVALS
-  EXISTING TREES AND HEDGEROWS
-  PROPOSED EXTRACTION BOUNDARY
-  PROPOSED RESTORATION CONTOURS AT 2.0m INTERVALS
-  PROPOSED HEDGEROWS
-  PROPOSED WOODLAND
-  PROPOSED GRASS AND SCRUB MARGINS
-  APPLICATION SITE BOUNDARY

LOCATION	
BROOKSBY	
TITLE	
FINAL RESTORATION	
SCALE	PLAN N°
1 : 5000	10
DATE	
NOV 98	
DRAWN	SURVEYED
REVISED	

