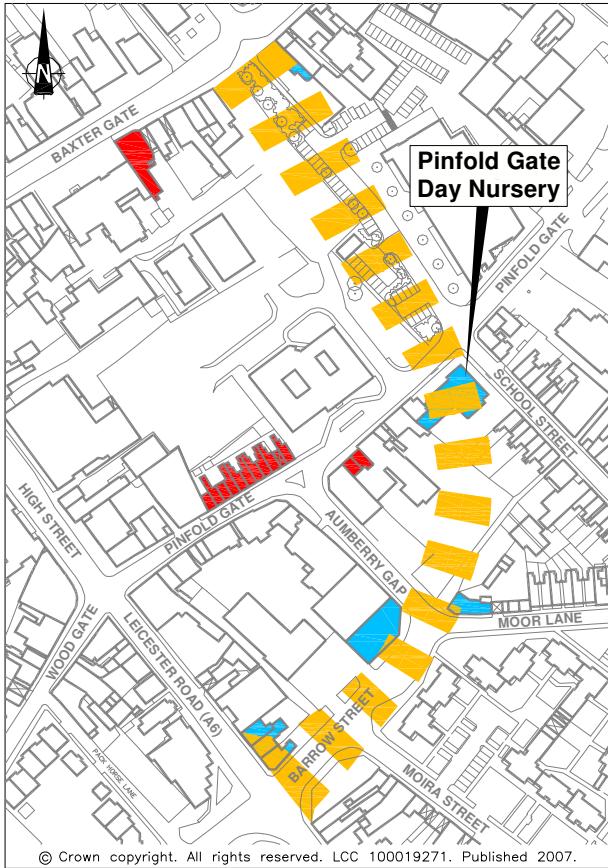
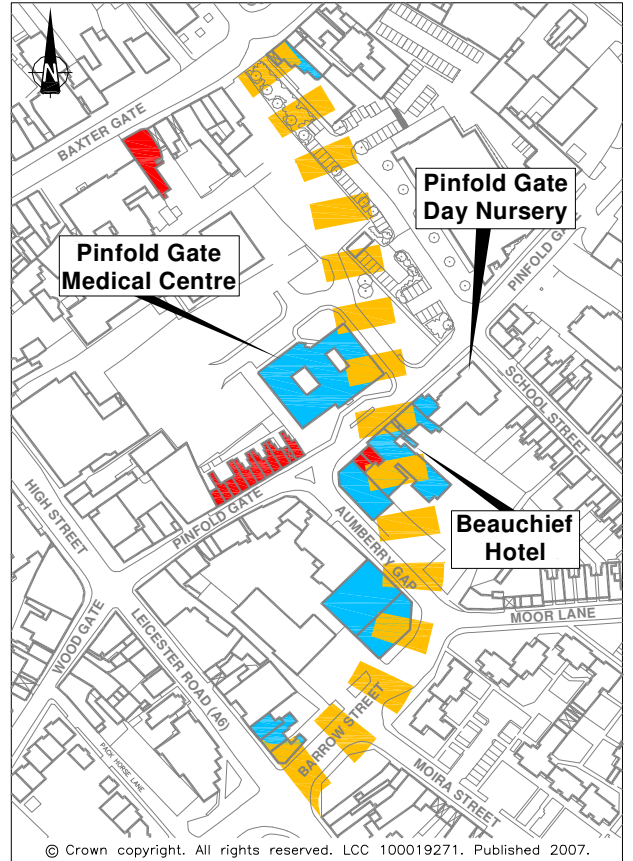


PROPOSED ROUTE



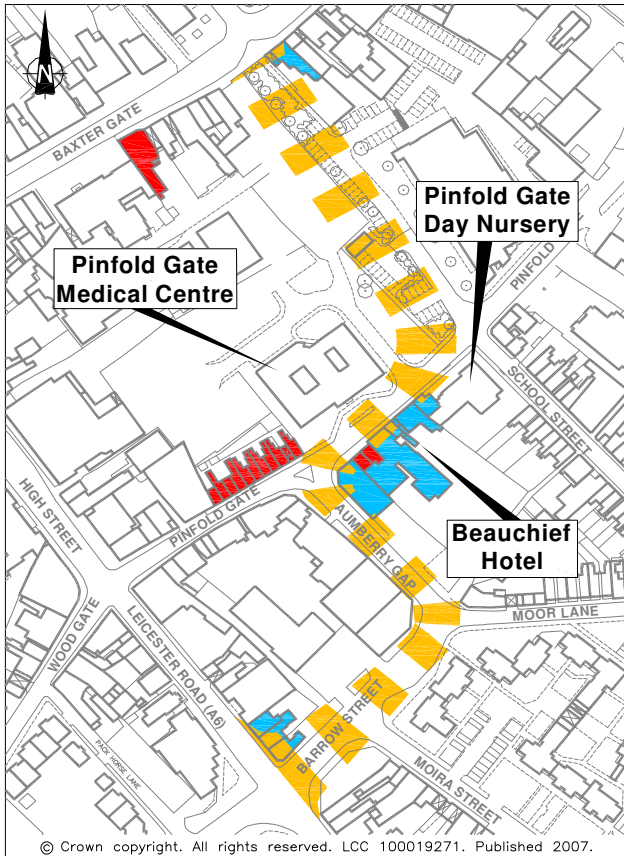
- Proposed route of Inner Relief Road
- Listed buildings
- Buildings to be demolished as part of route

ALTERNATIVE ROUTE 1



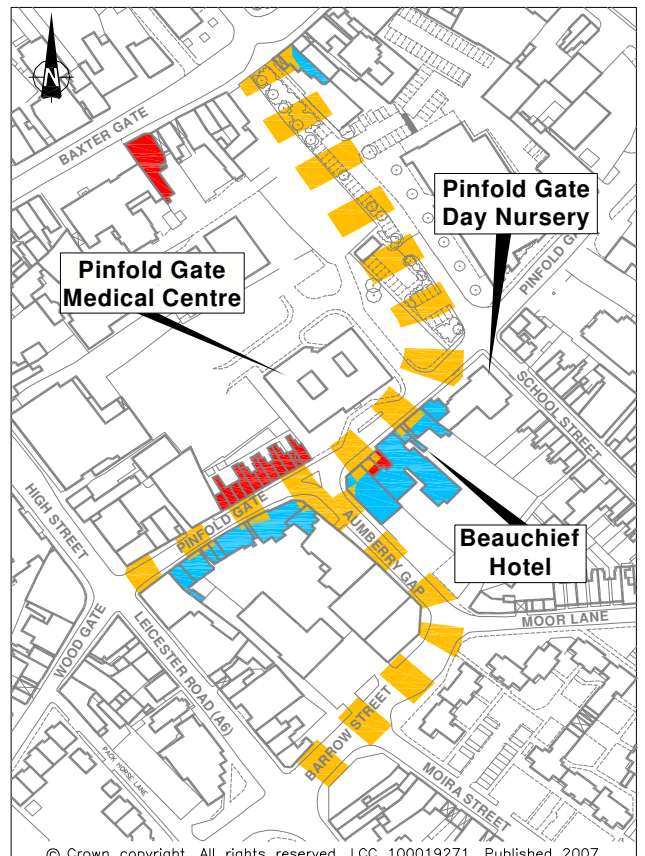
- Alternative Route 1
- Listed buildings
- Buildings to be demolished as part of route

ALTERNATIVE ROUTE 2



- Alternative Route 2
- Listed buildings
- Buildings to be demolished as part of route

ALTERNATIVE ROUTE 3



- Alternative Route 3
- Listed buildings
- Buildings to be demolished as part of route